

The Medieval River Trade Network of Russia Revisited

Forrest R. Pitts

*University of Hawaii**

Medieval trade and communication along the rivers of Russia are considered as a social network. Two measures are presented. An intermediate node occurrence rate (Shimbel's stress index) provides a measure of centrality. The short-path distances to all other places are summed to provide a system-effort measure of accessibility. Both measures show Moscow to have been most central and accessible with aggregate least effort.

Thirteen years ago I published (Pitts 1965) a short paper on the medieval Russian river network (Figure 1), in an effort to assess the centrality of the urban places (Figure 2) on the network. Interest was focused on the light a network approach would shed on the perennial controversy concerning the growth of Moscow.

Many historians have written about Moscow's gradual rise to a position of dominance over other towns. Most claim that the growth was a response to favorable geographical conditions. The Russian historian Kluchevsky (1911) comments:

"The political fortunes of Moscow were closely connected with its geographical position." (p. 273)

"Thus Moscow arose at the point of intersection of three great land roads – a geographical position which conferred important economic advantages upon the city and its neighborhood. ...Boyars always followed the currents of popular migration, so that their genealogical records are evidence that at that period [time of Daniel, youngest son of Alexander Nevsky, *circa* 1270 A.D.] the general trend was toward Moscow. This steady influx into the city, as into a central reservoir, of all the Russian popular forces threatened by external foes was primarily due to the geographical position of Moscow." (p. 276)

"Immunity from attack, so rare in those days [*circa* 1240 - 1360], caused the eastward movement of Russian colonization to become reversed. That is to say, settlers began to flow back from the old-established colonies of Rostov to the unoccupied lands of the Principality of Moscow. This constituted the first condition which, arising out of the geographical position of Moscow, contributed to the successful settlement of the Moscovite region. ...Another condition which... contributed to the growth of the Principality was the fact that Moscow stood upon a river which had always – even from the most ancient times – been possessed of great commercial importance ... a waterway

*Department of Geography, University of Hawaii, Honolulu, HI 96822.

Figure 1. *Russian trade routes in the 12th - 13th centuries.*

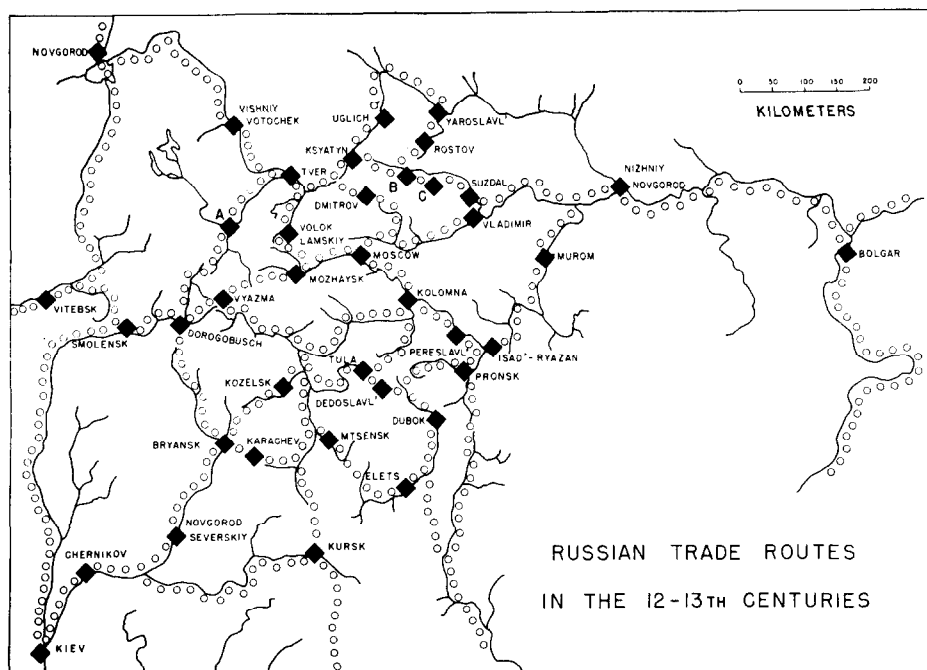
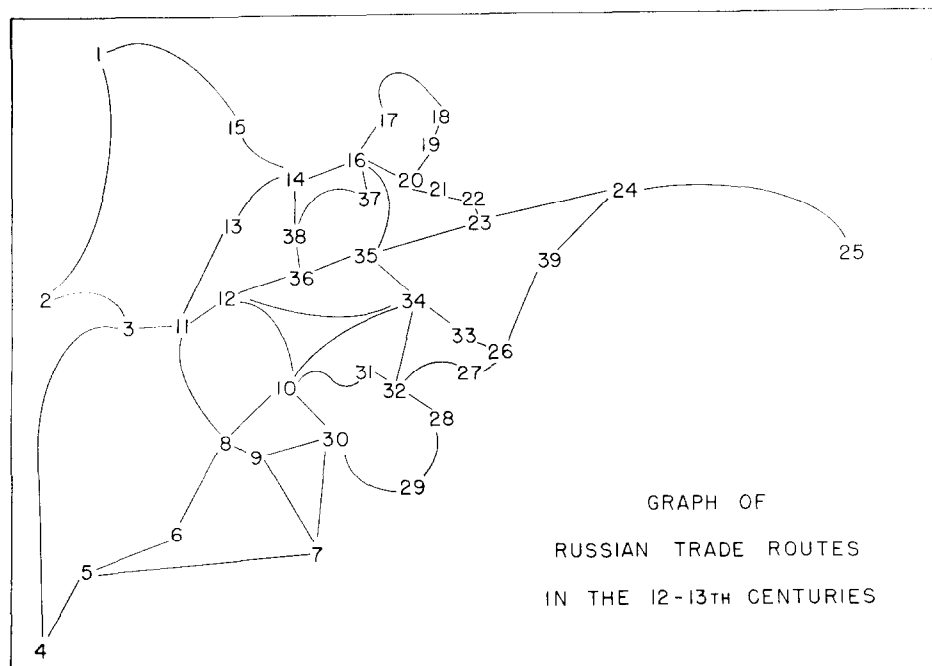


Figure 2. *Graph of Russian trade routes in the 12th - 13th centuries.*



connecting the system of the Middle Oka with the system of the Upper Volga. ...By thus making Moscow the point where two great popular movements intersected one another — namely, a movement of colonization northeastwards and a movement of commerce southwestwards, the city's geographical position conferred great economic advantages upon the Moscovite Prince. A large population attracted to his appanage meant a large number of direct taxpayers, while the movement of a large volume of commercial traffic on the Moskva meant a stimulation of popular industry in his dominions and a large flow of transit-dues into his treasury." (p. 278)

The American historian Blum (1961) added:

"The success of the Muscovite house seems best to be explained by a combination of the favorable geographical location of Moscow and lots of good luck. Their capital lay at the intersection of important overland routes, while the Moscow River, on whose banks the city rose, connected the two chief river systems of European Russia." (p. 67) "Merchants came there from all parts of Russia and from abroad to buy and sell, and foreign visitors from the latter fifteenth century on were impressed by the amount of business activity they observed. From Moscow merchandise was shipped in every direction, sometimes traveling hundreds of miles before reaching its destination." (p. 125)

In this paper the physical network of rivers is first of all a transportation network. The medieval Russians traveled the rivers by boats in summer and with sleds over the river ice in winter. But the river network supported social interaction. Trading of slaves, amber, honey and furs produced economic networks. Marriage alliances and religious exchanges both produced and strengthened social networks. And the frequent interaction permitted the Russian language to spread and become dominant over a wide area.

By way of reprise, the results reported by Pitts (1965) are summarized in Table 1. The *connection array* results arose from the powering of an adjacency matrix (in which entries are 1 if two places are adjacent on the river net, 0 otherwise). In this view Moscow ranks fifth among the 39 places. The *short-path array* was calculated by determining the minimum number of intermediate links between each pair of places. Its results show Kolomna as the best connected place, with Moscow ranking second.

Comments on my paper began with its title, "A graph-theoretic approach to historical geography". The historian Gustave Alef, who first excited my curiosity about Moscow's growth in an informal faculty seminar on the history of frontiers, told me that my results were not history. Frank Harary is reported to have told a geographic colleague in Ann Arbor that the method used was not graph-theoretic. My acceptance of these verbal criticisms prompts the present reanalysis.

Written criticism was scanty, but covered a range of reactions. Andrew H. Clark (1972:136) wrote: "Many methodological proposals such as that of Forrest Pitts have proved to be of rather limited interest". Yet recently at York University another historical geographer, trained by Clark, used the article as rationale for a class workshop exercise (Gibson 1977).

Nicholas Rashevsky was mildly enthusiastic. He wrote: "...Pitts (1965), using methods of the theory of graphs, studied the problem of how many cities can be accessible by rivers from a given city, and how many different

Table 1

Connection array		Place name	Short-path array	
Actual	Percentage		Actual	Rank
2652	0.51	Novgorod	176	35
3574	0.68	Vitebsk	172	32
9521	1.82	Smolensk	148	17.5
5303	1.01	Kiev	173	33
8691	1.66	Chernikov	181	36
10181	1.95	Novgorod Severskiy	162	28
14703	2.81	Kursk	160	26
26898	5.15	Bryansk	130	9
18662	3.57	Karachev	157	22.5
41022	7.85	Kozelsk	116	4
24001	4.59	Dorogobusch	121	7
36292	6.94	Vyazma	113	3
11282	2.16	"A"	132	11
14843	2.84	Tver	128	8
5184	0.99	Vishniy Totochek	158	24
19451	3.72	Ksyatyn	118	5.5
6883	1.32	Uglich	152	20
3114	0.60	Yaroslavl'	184	38
3415	0.65	Rostov	182	37
8150	1.56	"B"	148	17.5
3711	0.71	"C"	174	34
4249	0.81	Suzdal	163	29
10344	1.98	Vladimir	133	12
4518	0.86	Nizhniy Novgorod	161	27
1394	0.27	Bolgar (Kazan)	198	39
7101	1.36	Isad'-Ryazan	156	21
8135	1.56	Pronsk	159	25
8671	1.66	Dubok	157	22.5
9248	1.77	Elets	170	30
23936	4.58	Mtsensk	141	15
17717	3.39	Tula	145	16
21015	4.02	Dedoslavl'	131	10
13414	2.57	Pereslavl'	134	13
39478	7.55	Kolomna	104	1
26663	5.10	Moscow	107	2
22016	4.21	Mozhaysk	118	5.5
9954	1.90	Dmitrov	151	19
13681	2.62	Volok Lamskiy	138	14
3515	0.67	Murom	171	31

'river pathways' there are between a given city and another one" (p. 133). At the end of my paper, I had stated: "Use of actual distances in the network-flow framework would also give related but not too unlike results." Rashevsky

echoed my end-of-paper note by saying: "...a combination of relational and metric approaches seems to be particularly promising" (p. 134).

A third comment came from a sociologist. In his review of networks terminology as used by a variety of social scientists, Barnes (1969) commented that my use of "connectivity" was at variance with that used by other geographers. Here let me say that I no longer refer to the connectivity of places, and regard my 1965 use of unit distances between real places as somewhat naive. Rather, I prefer to regard the sum of all short-path Euclidean distances for a place (node) as a measure of accessibility, in the sense that it represents the *effort* to go between that node and all other nodes *via* the shortest paths. When divided by the sum of all short paths in the system, it becomes a percentage of effort within the system of places.

When one counts the number of times a short path between two places passes through an intermediate node, one obtains what Shimbel (1953:507) calls *stress*. At the conclusion to his paper, Shimbel wrote:

"If we count *all* of the *minimum* paths which pass through site *k*, then we have a measure of the "stress" which site *k* must undergo during the activity of the network. A vector giving this number for each number [*i.e.*, *site*] of the network would give us a good idea of stress conditions throughout the system."

Shimbel concluded his 1953 article by saying: "This 'stress' vector can derived directly from the structure matrix but unfortunately the process is not simple" (p. 507). The algorithm for the derivation of the short-path node listing was later described by Dantzig (1960), and programmed by Scott (1967) in the middle 1960s.

Shimbel's stress idea was generalized by Freeman (1977) as a *betweenness* index. If a node falls on the *only* minimum path or on *all* the minimum paths linking a pair of other nodes it is tabulated twice in Shimbel's index and once in Freeman's. On the other hand, a point that falls on one of several shortest paths linking a particular pair of others is not tabulated in the stress index but is weighted in proportion to its occurrence in the betweenness index. Of course if there is only one minimum path connecting each pair of points the stress measure is exactly twice the betweenness measure. Under this condition Scott's (1967) *Minpath* program calculates both stress and betweenness times two.

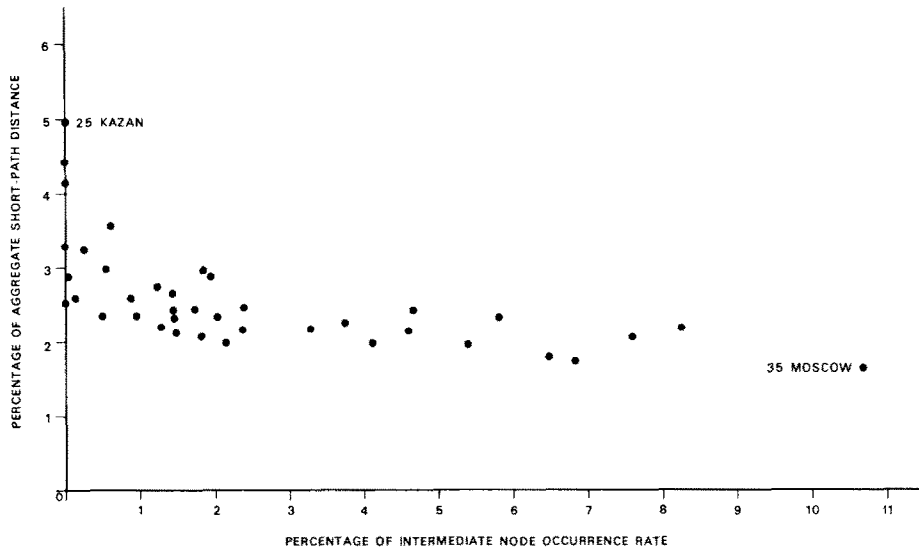
However, when there are several minimum paths connecting any pair of nodes, Scott's program does not calculate stress. If there are no more than two minimum paths connecting any pair of points, Scott's index is still equal to the betweenness index times two. But if more than two minimum paths exist anywhere in the network, the Scott algorithm does not calculate either stress or betweenness — it does not even generate a unique solution.

In the present application there were never more than two minimum paths linking any pair of nodes, so Scott's *intermediate node occurrence rate* was used along with his *aggregate distance of each short path*. These two sets of results are presented in Table 2. The Euclidean distances were those measured with a rotary map measurer on a very large copy of Figure 1.

Table 2. *Intermediate node occurrence rates and short-path distances for the Russian rivernet*

Place	INOR	Aggregate short-path distances	Percent of INOR	Percentage of aggregate short-path distances
1	0	7179	0.0	4.11
2	11	5647	0.22	3.23
3	119	4247	2.39	2.43
4	0	7704	0.0	4.41
5	30	6244	0.60	3.57
6	96	5052	1.93	2.89
7	0	5768	0.0	3.30
8	288	4062	5.80	2.32
9	86	4240	1.73	2.42
10	163	3753	3.28	2.15
11	377	3596	7.59	2.06
12	268	3411	5.39	1.95
13	101	4077	2.03	2.33
14	228	3745	4.59	2.14
15	61	4795	1.23	2.74
16	410	3788	8.25	2.17
17	0	4395	0.0	2.51
18	2	5047	0.04	2.89
19	72	4697	1.45	2.69
20	231	4208	4.65	2.41
21	74	4242	1.49	2.43
22	73	4056	1.47	2.32
23	186	3939	3.74	2.25
24	93	5216	1.87	2.98
25	0	8640	0.0	4.93
26	119	3742	2.39	2.14
27	64	3846	1.29	2.20
28	48	4091	0.97	2.34
29	6	4500	0.12	2.57
30	44	4520	0.89	2.59
31	90	3517	1.81	2.01
32	205	3468	4.13	1.98
33	107	3498	2.15	2.00
34	339	3009	6.82	1.72
35	531	2876	10.69	1.64
36	321	3108	6.46	1.78
37	24	4071	0.48	2.33
38	74	3683	1.49	2.11
39	28	5194	0.56	2.97
Total	4969	174851		

Figure 3.



Although stress or betweenness measures one aspect of a network of communication, the system effort required in moving from one place to all other places by the shortest paths between them is in a sense a reciprocal measure. System effort, however, is not determined by betweenness in theory. The relation between these measures for the Russian river network is shown in Figure 3. There it is obvious that the intermediate node occurrence rate has a greater variance, and is a more discriminating measure of node centrality. The percentage of system effort is, on the other hand, a good measure of node accessibility.

With regard to the growth of Moscow, we may say that it has a structural or topological advantage in having the highest betweenness index in the system as well as the lowest proportion of system effort devoted to river travel. I would assume that a structural advantage of this sort would become a social and economic advantage. Whether this actually occurred is for historians to debate, but their considerations must now take into account the results reported here.

References

- Barnes, J. A.
 1969 "Graph theory and social networks: a technical comment on connectedness and connectivity". *Sociology* 3:215 - 232.
- Blum J.
 1961 *Landlord and Peasant in Russia from the Ninth to the Nineteenth Century*. Princeton, NJ: Princeton University Press.

- Clark, A. H.
1972 "Historical geography in North America". In A. R. H. Baker (ed.), *Progress in Historical Geography*:129 - 143. New York: Wiley-Interscience.
- Dantzig, G. B.
1960 "On the shortest route through a network". *Management Science* 6(2):187 - 190.
- Freeman, L. C.
1977 "A set of measures of centrality based on betweenness". *Sociometry* 40(1):35 - 41.
- Gibson, J. R.
1977 "Network analysis of the river trading system of Kievan Russia". Workshop Exercise No. 7. York University, Downsview, Ontario.
- Kluchevsky, V. O.
1911 *A History of Russia*. Vol. 1. New York: Dutton (trans., C. J. Hogarth).
- Pitts, F. R.
1965 "A graph-theoretic approach to historical geography". *Professional Geographer* 17(5): 15 - 20.
- Rashevsky, N.
1968 *Looking at History Through Mathematics*. Cambridge, MA: MIT Press.
- Scott, A. J.
1967 "Minpath". In D. F. Marble (ed.), *Some Computer Programs for Geographic Research*: 129 - 134. Evanston, IL: Northwestern University, Department of Geography.
- Shimbel, A.
1953 "Structural parameters of communication networks". *Bulletin of Mathematical Biophysics* 15(4):501 - 507.